




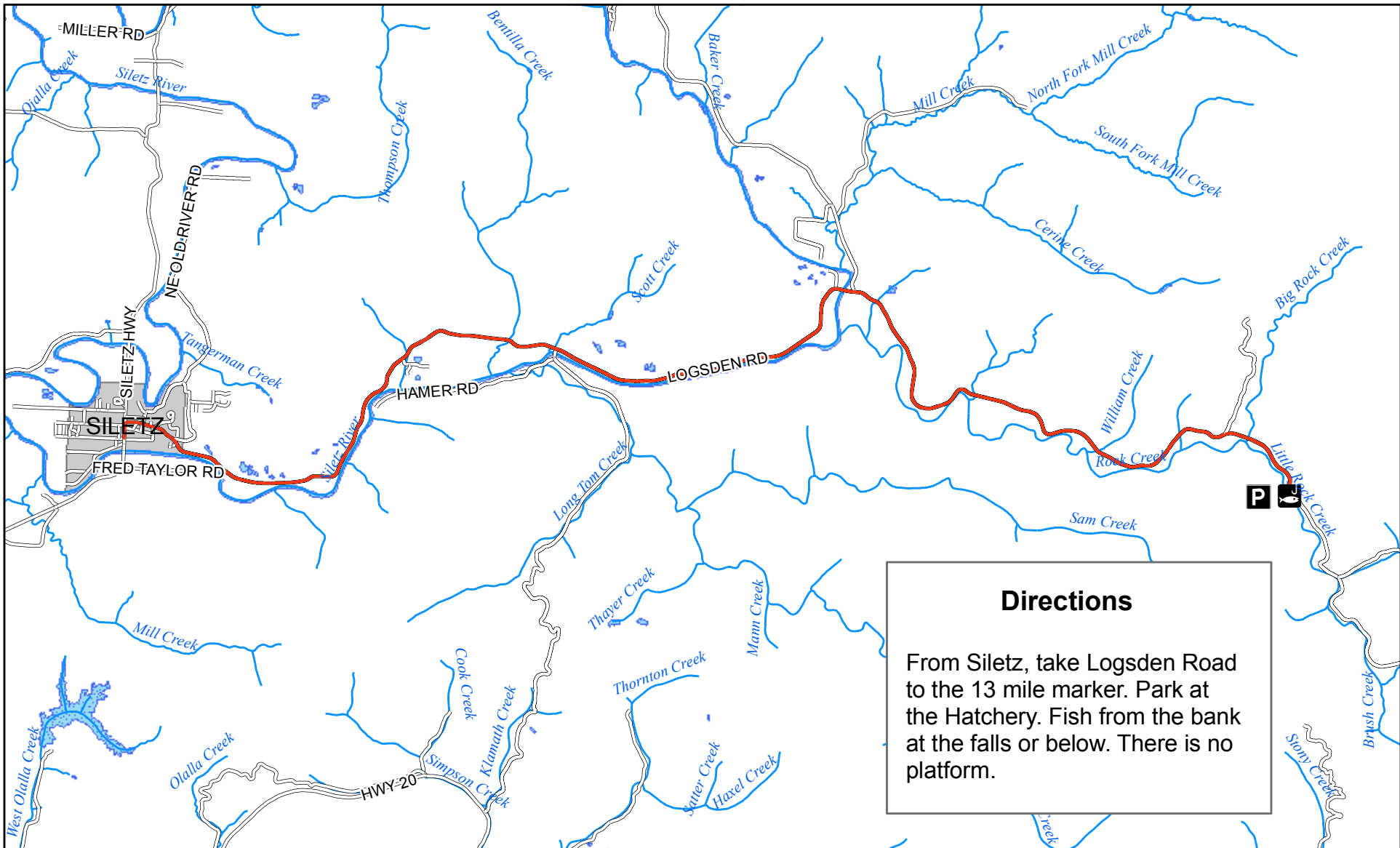



Legend

-  Fishing Site
-  Route from Siletz
-  Parking Area
-  Roads
-  Streams

Confederated Tribes of Siletz Indians Little Rock Creek (Hatchery) Fishing Site



Directions

From Siletz, take Logsden Road to the 13 mile marker. Park at the Hatchery. Fish from the bank at the falls or below. There is no platform.